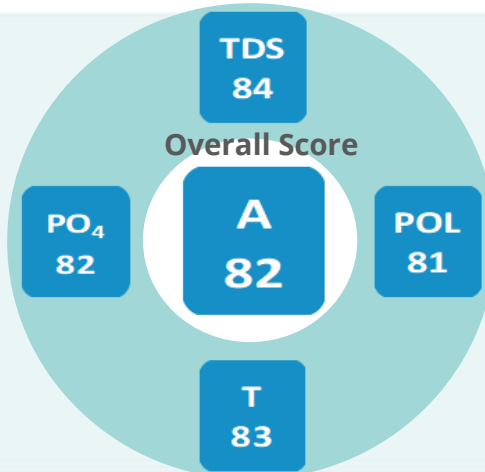


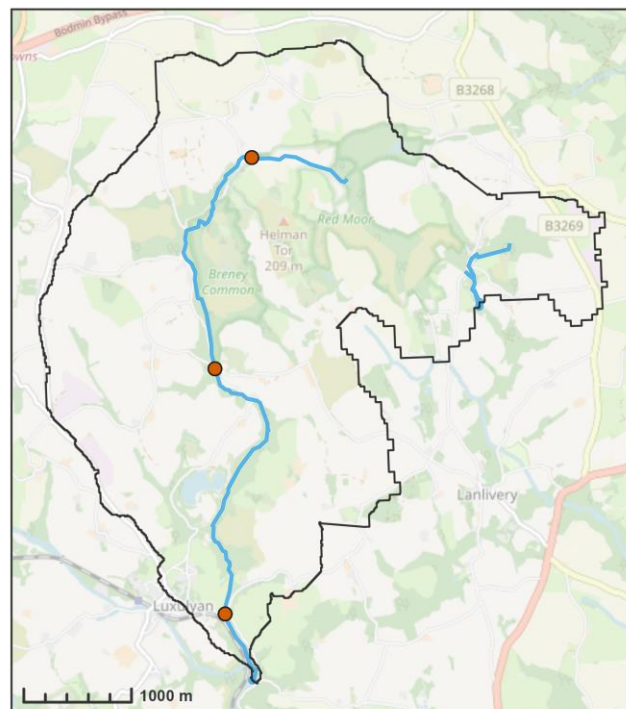
CSI Scorecard 2024

Bokiddickstream



The overall score for the catchment is based on a year's data collected at all sites in the waterbody. It is calculated from the observations and water quality results obtained during a Westcountry Citizen Science Investigation (CSI) survey. A waterbody must have at least 12 samples taken over the year for it to qualify for a scorecard.

Please note – from 2022 a change to how the PO₄ score is calculated has been implemented.

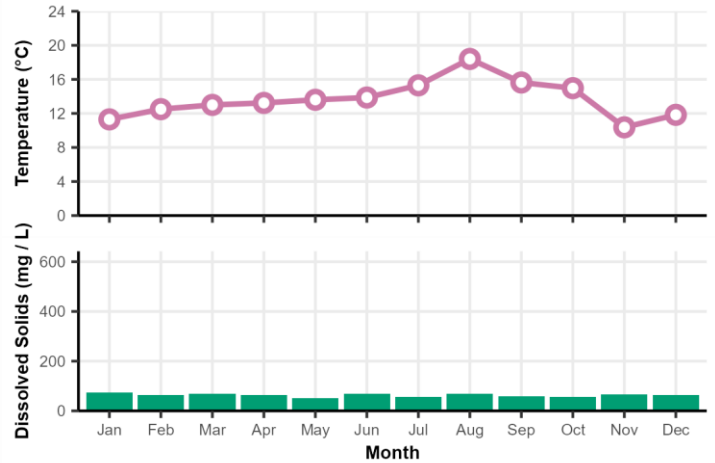
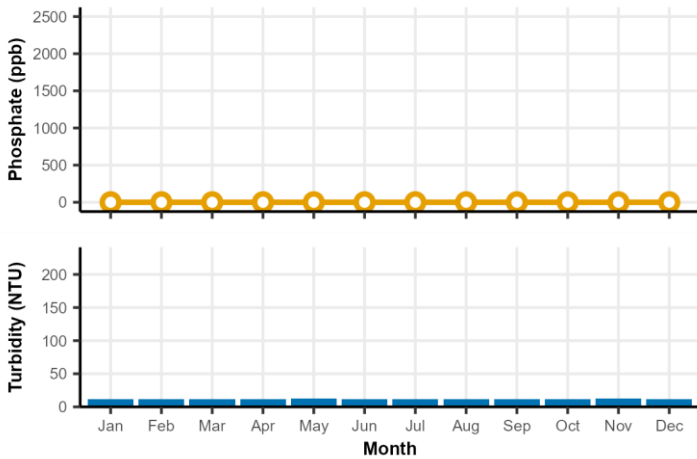


Copyright OpenStreetMap contributors; © Environment Agency copyright and/or database right 2019; Contains OS data © Crown copyright and database right 2021

*To avoid overestimation, the number of sampling locations is based on the relative proximity (15 m) of location coordinates.



CSI Scorecard 2024



Please note - each graph represents the monthly mean.

The following information is summarised based on the number of surveys carried out in 2024.

Land Use

Land use within 50 m: Woodland (30), Grassland/pasture (30), Agriculture (9).

Invasive Species

Invasive plants: None observed (18), Other (12).

Wildlife

Wildlife spotted: Dragonflies/Damselflies (3), Other (10), None (18).

Pollution

Pollution sources: None (21), Road runoff (9). Pollution evidence: None (26), Foam (3).

Join Westcountry CSI and help freshwater environments where you live.

Email us at CSIsupport@wrt.org.uk or visit our [website](#) to find out more.